

# Danbury Municipal Airport (KDXR)

DANBURY, CONNECTICUT

## FBO Information

Curtiss Aero  
 19 Miry Brook Road  
 Danbury, CT 06810  
 Hours of Operation: 8:00 AM – 6:00 PM  
 (Self-serve fuel available 24/7)  
 Phone: (203) 743-4007

## Departing:

Aircraft keys and flight detail sheet binder will be dispatched by Curtiss Aero staff or left in the lock box outside normal business hours. The staff receives a daily fax from which they'll verify your name and scheduled tail number association. They may be unaware of last minute changes to the schedule, so please be patient while they call us to confirm your booking if a discrepancy is found.

AirShares clients have use of resources and training aids upstairs in the training room.

Gate code: 5- 3- 1 (subject to change)

Lockbox code: 2-4-3, for use outside business hours for aircraft binder & keys.

## Arriving:

AirShares aircraft are parked in the corner next to the building. It is slightly uphill. Any clients who cannot get the aircraft all the way in to the parking spot are asked to just get it close and Curtiss Aero staff will move it the rest of the way. It is important that the aircraft be left far enough back that other customers can access the drive-up fueling facility.

Return the aircraft key and flight binder to a staff member or the lock box (2-4-3).

## Mandatory Curfew:

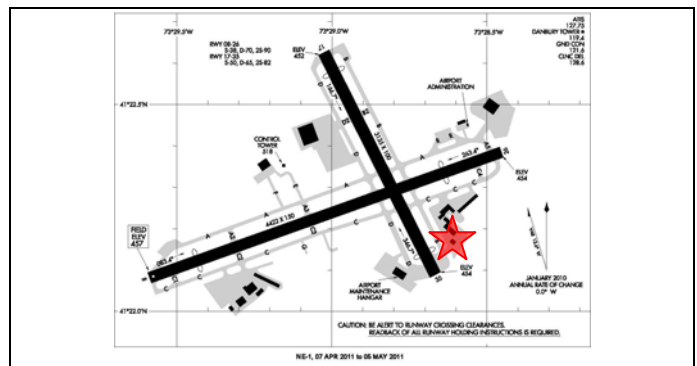
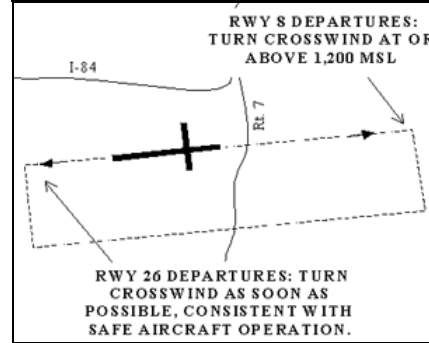
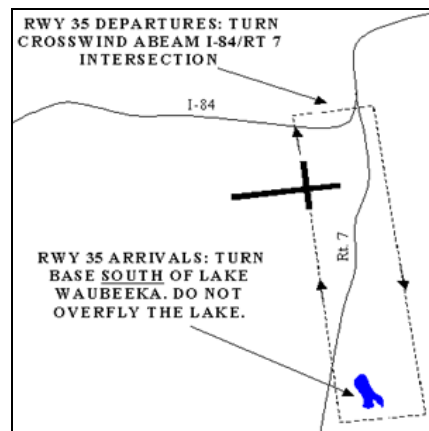
Closed traffic is not allowed before 9:00 AM local time on weekends. The Lake Waubeeka "no-fly-zone" is strictly enforced.

TRAFFIC PATTERN ALTITUDE IS 1,700 FEET

## Noise Abatement:

Danbury Municipal Airport is located in a very noise sensitive, affluent area and noise abatement procedures must be followed, safety permitting, to avoid complaints and citations.

1. When departing runway 8, turn crosswind at or above 1200' MSL.
2. When departing runway 26, turn to crosswind as soon as possible, consistent with safe aircraft operation.
3. When departing runway 17, turn crosswind south of the Lake Waubeeka community.
4. When departing runway 35, turn crosswind at the Route 84 intersection. Turn base for runway 35 south of the Lake Waubeeka community.



For informational purposes only and should not be used for navigation.